

Gouquet Sculp.

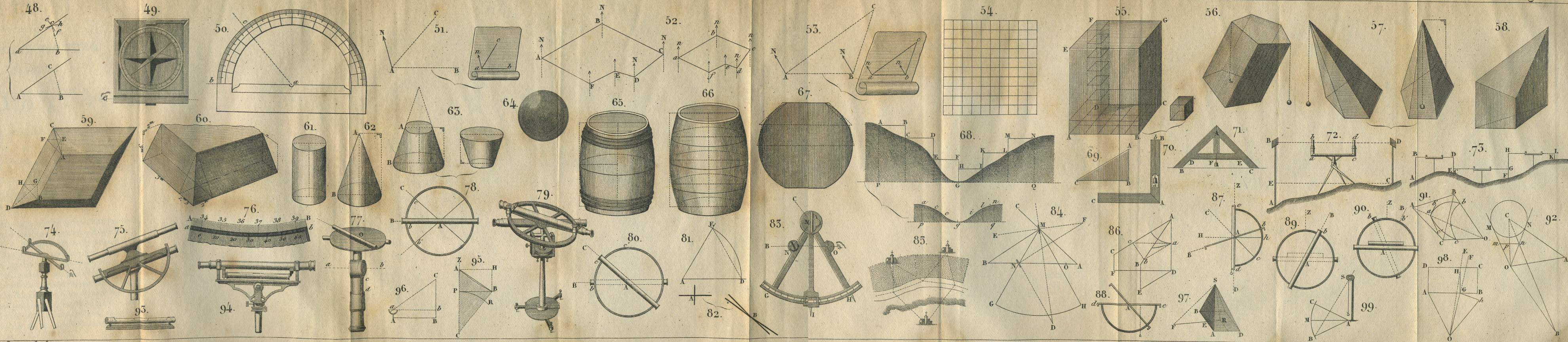
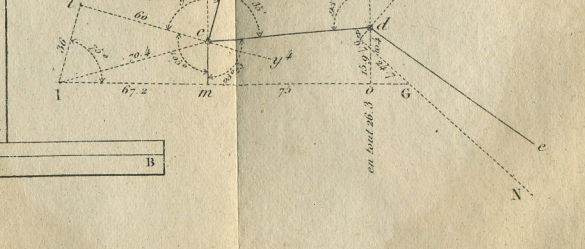
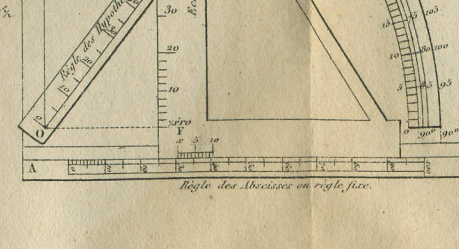
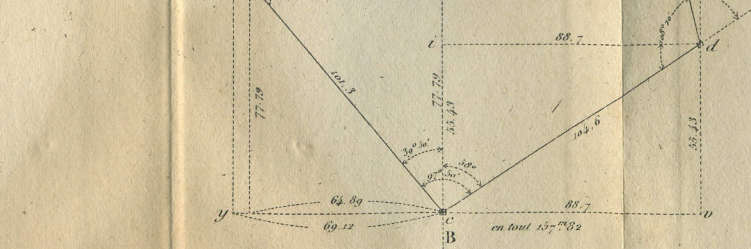
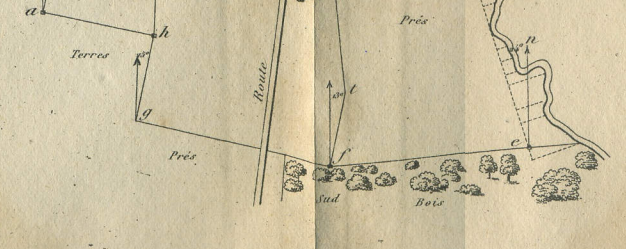
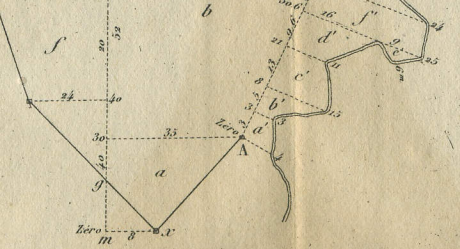

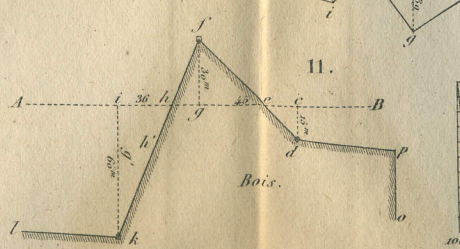
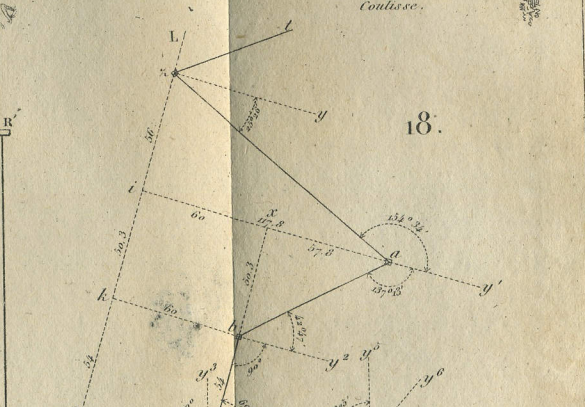
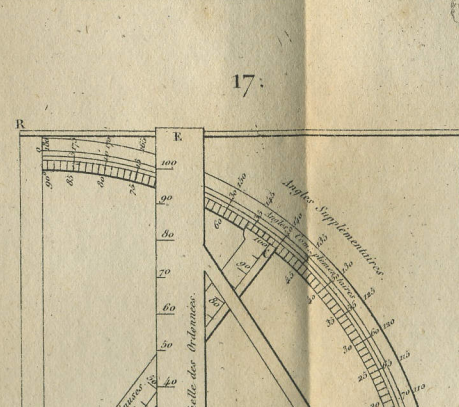
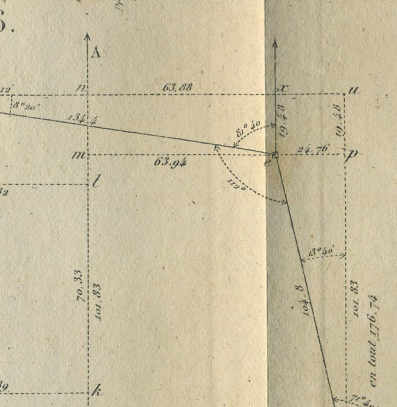
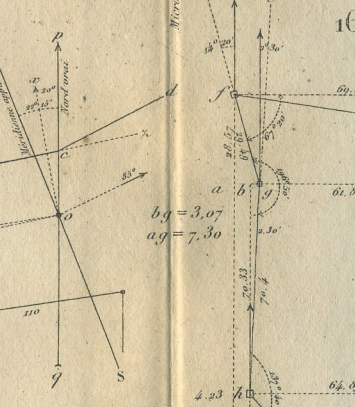
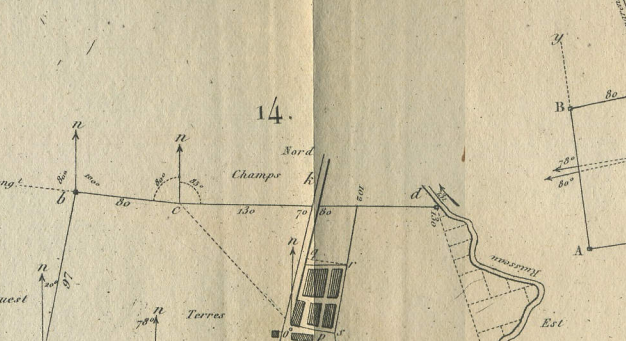
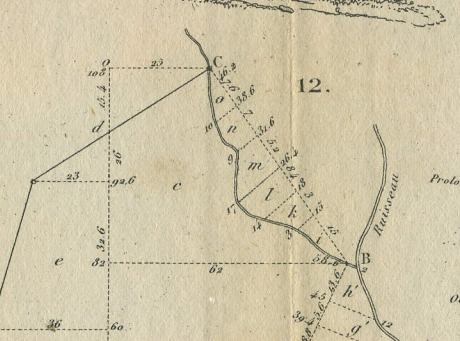
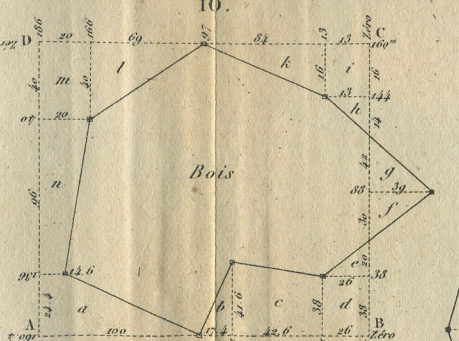
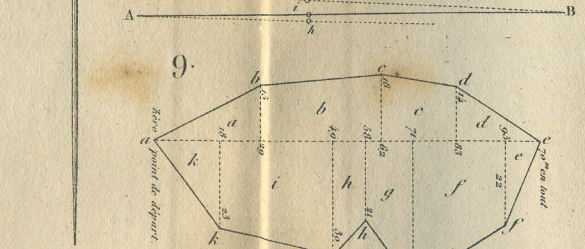
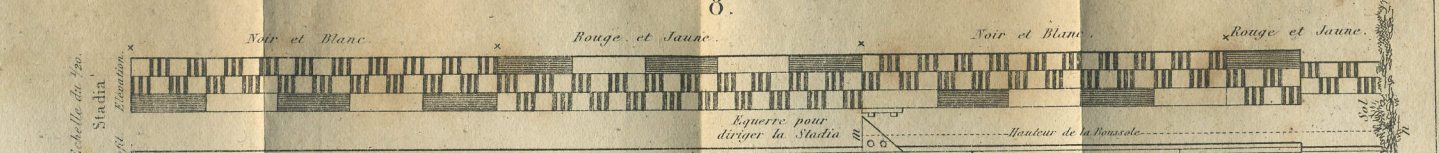
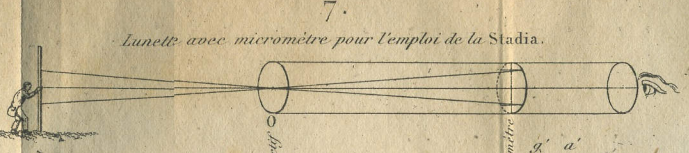
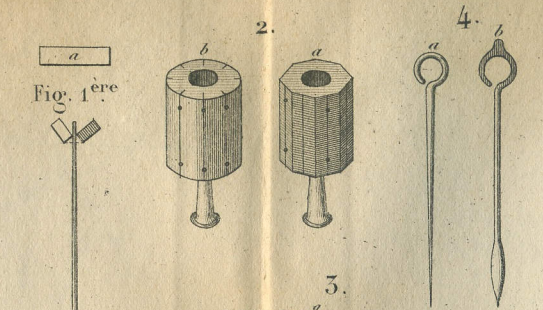
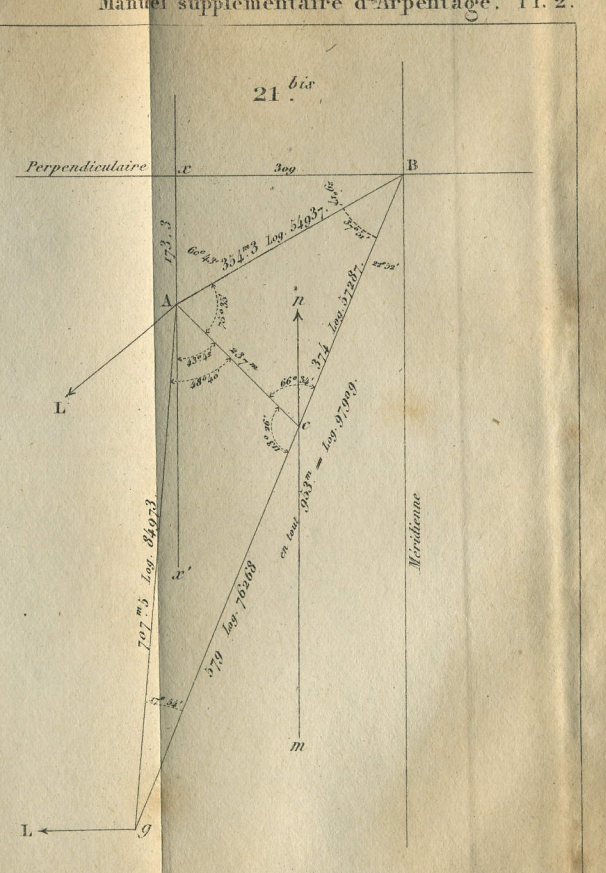
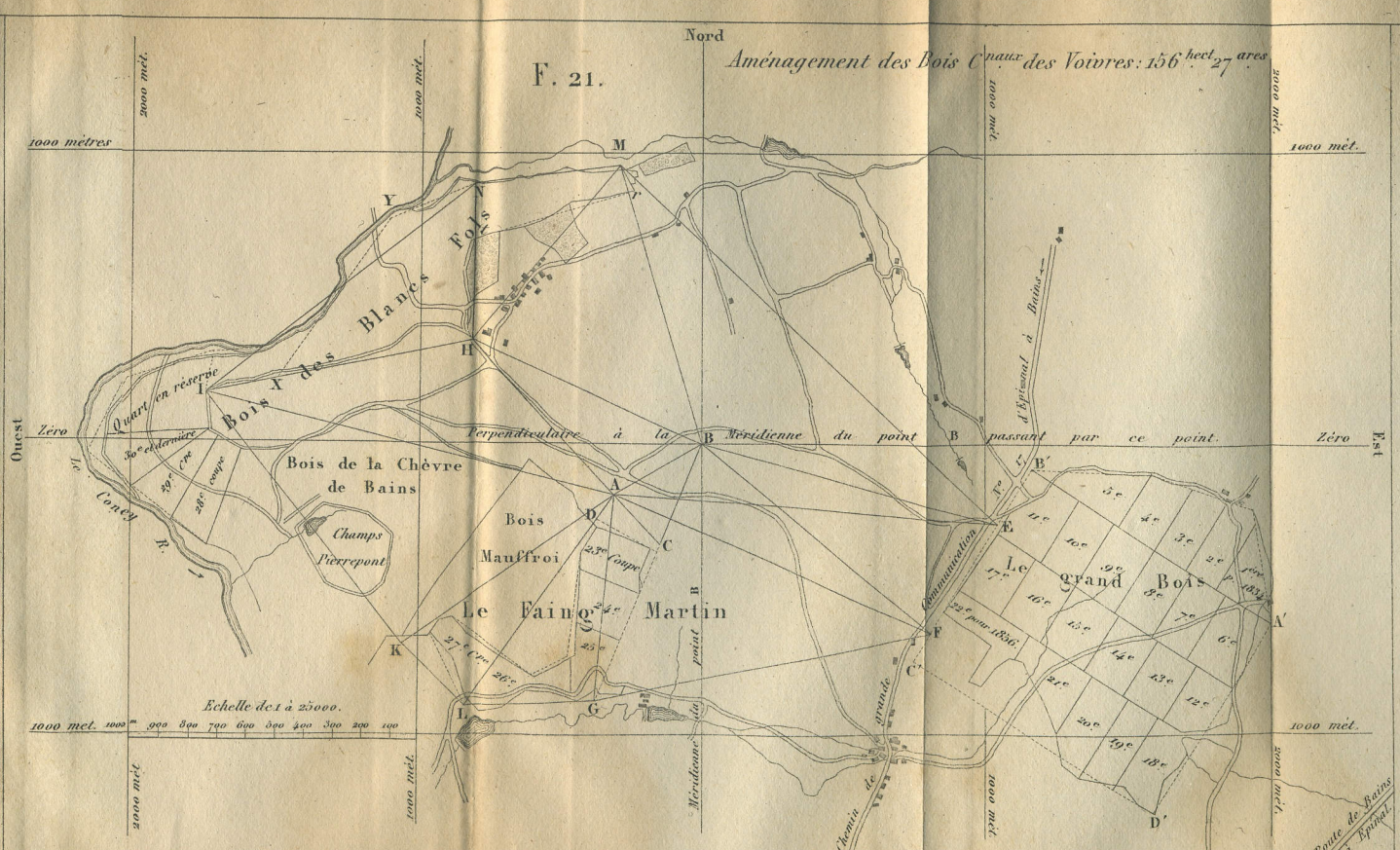
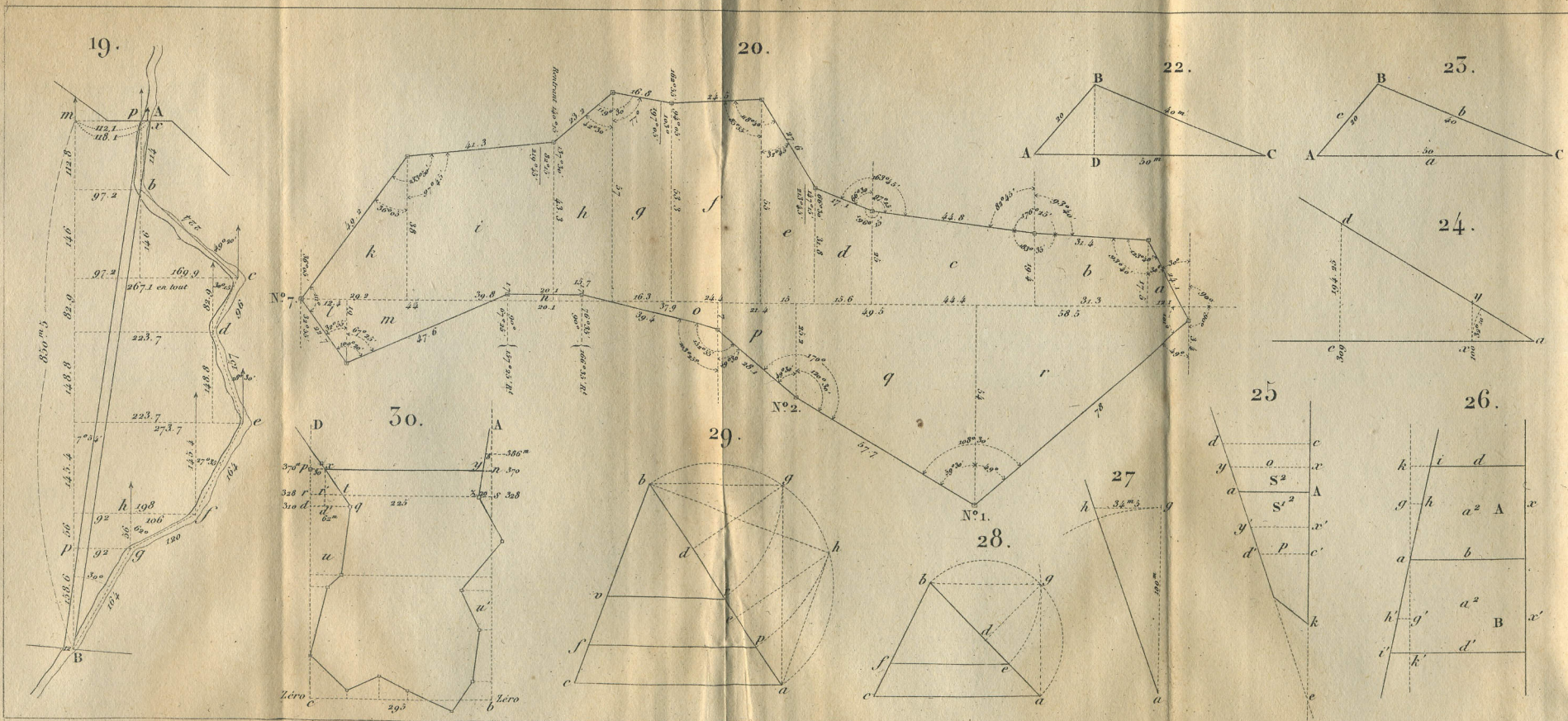
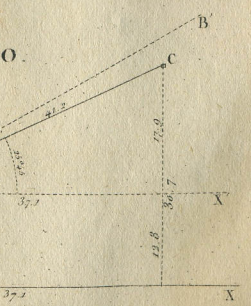
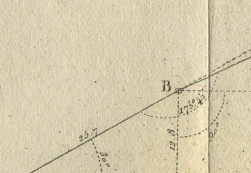
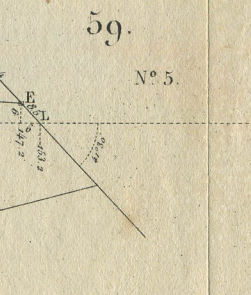
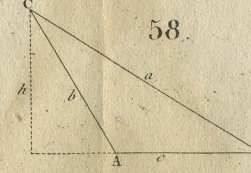
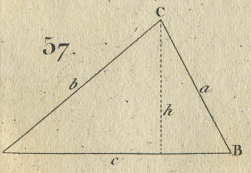
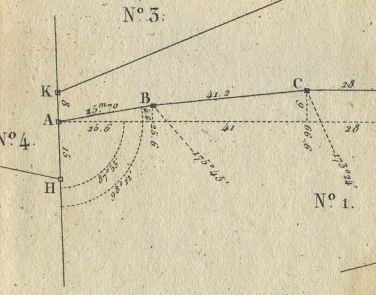

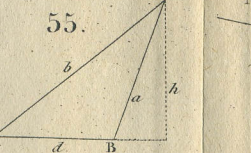
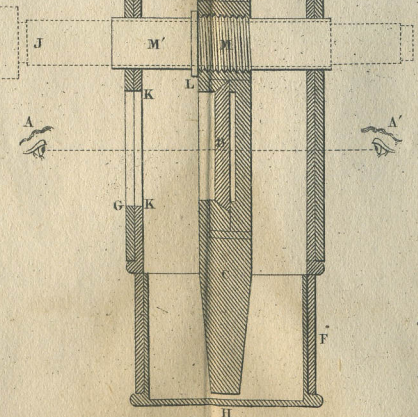
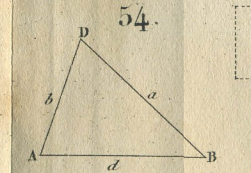
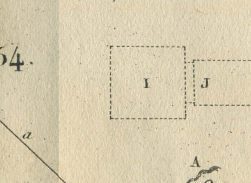
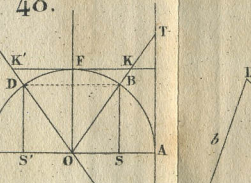
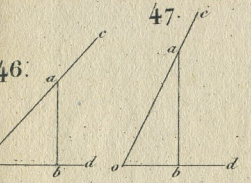
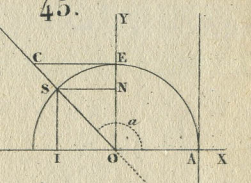
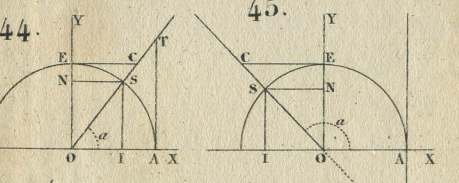
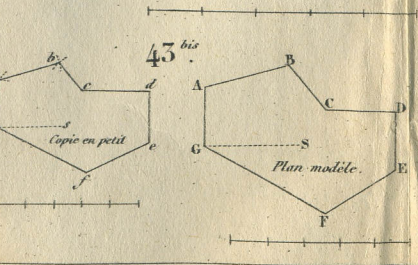
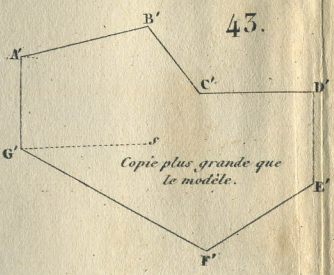
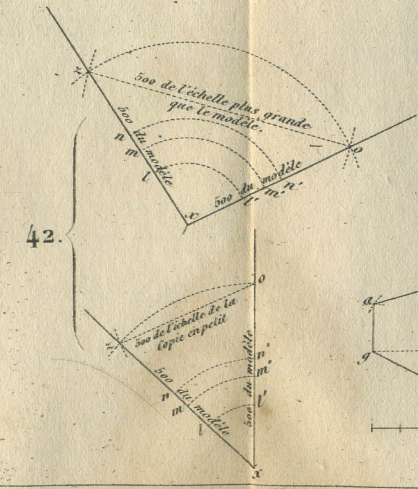

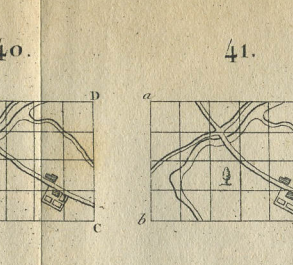
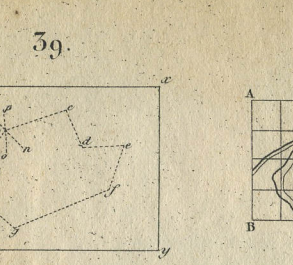
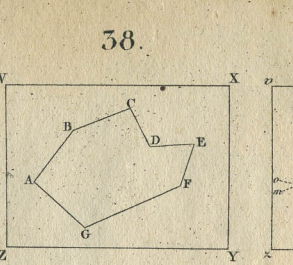
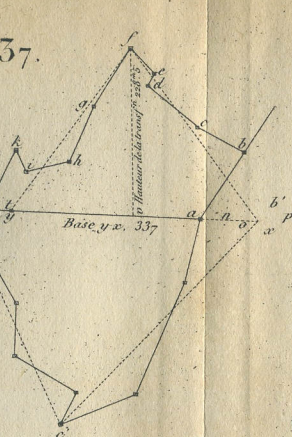
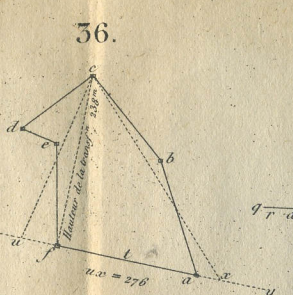
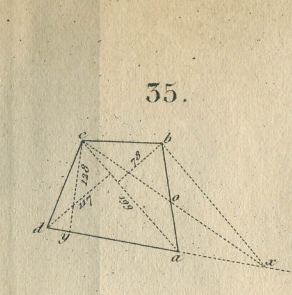
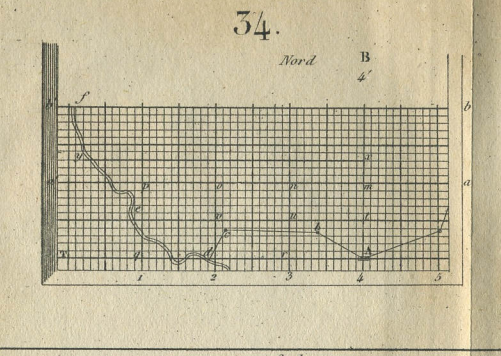
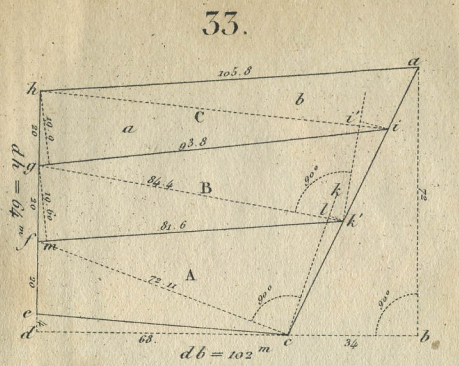
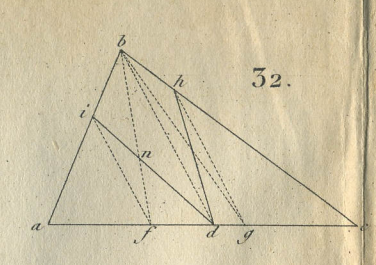
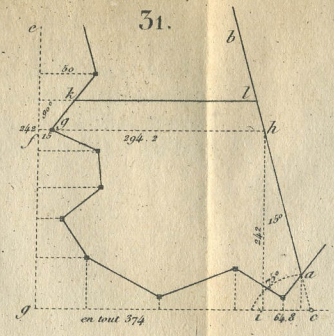


Fig. 1^{ère}







<i>Antienne Dessin terminé</i> Bois	<i>Tronçonne Carte minute</i> Bois Marécageux	<i>t. ou a.</i> Broussailles	<i>n. ou m.</i> Vignes	<i>t. ou a.</i> Près	<i>n. ou m.</i> Près humides
<i>t. ou a.</i> Dunes	<i>n. ou m.</i> Tourbières	<i>t. ou a.</i> Friches	<i>n. ou m.</i> Bruyères	<i>t. ou a.</i> Landes	<i>n. ou m.</i> Marais
<i>t. ou a.</i> Galets	<i>n. ou m.</i> Sables	<i>t. ou a.</i> Vases	<i>n. ou m.</i> Rochers (dans la Mer)	<i>t. ou a.</i> Salines	<i>n. ou m.</i> Rizieres
<i>t. ou a.</i> Mers	<i>n. ou m.</i> Signes dans la Mer	<i>t. ou a.</i> Fleuves et Rivières	<i>n. ou m.</i> Terres	<i>t. ou a.</i> Terres humides	<i>n. ou m.</i> Maisons, Jardins et Vergers.

Routes
en Chaussée
encadrée
Tracée
Vestiges d'anciennes voies Romaines
Route auxiliaire ou g ^{de} communication
Chemin communal
Chemin vicinal
Sentier
Avenue
Canal découvert
Digue
Fosse
Aqueduc
Clotures
en Pierres
en bois
en haies

Ponts en Pierre
en Bois
en Fer
Levis
Tournant
Suspendu
Suspendu pour les piétons
de Pontons
de Bataaux
Pont volant
Bac à Traille
Bac
Passage de Bataaux
Gué
Riv. Navigable
Riv. Flottable
Canal
Barrage

Fortifications	Signes Conventionnels
Eglise	Chapelle
Calvaire	Croix en pierre
Croix en bois	Bâtiment en pierre
Bâtiment en bois	Cabaret
en pierre	en bois
Mur à vent	Moulin à eau
Forge	Fonderie
Sciérie	Fourneau d'usine
Tuilerie	Ferrerie
Four à chaux	Four à plâtre
Phare	Tour
Puits	Fontaine
Borne Milliaire	Signal
Télégraphe	Buie
Pente d'enclavage	Lieu de Poste
Quartier Général	Bataillon
Escadron	Artillerie
Anciennes Positions	Parc de Sauteurs
Parc de Chars	Parc d'Artillerie
Parc de vivres	Batterie de Canons
Batterie de Morsars	Abatis
Bataille gagnée	Bataille perdue
Combat perdu	Combat gagné



Contour

Hauteurs

N^o Les couleurs employées pour la Topographie sont: le Carmin, l'Indigo, la Gomme-gutte, la Sésia et l'encre de Chine. Pour les Dessins terminés on indiquera les Prés, Marais, Friches, & avec un pointillé de vert foncé. Les points des Sables seront rendus avec la couleur de Sables plus foncée. Le fil de l'Eau sera du Bleu clair.

Echelle de 10,000 Mètres.